

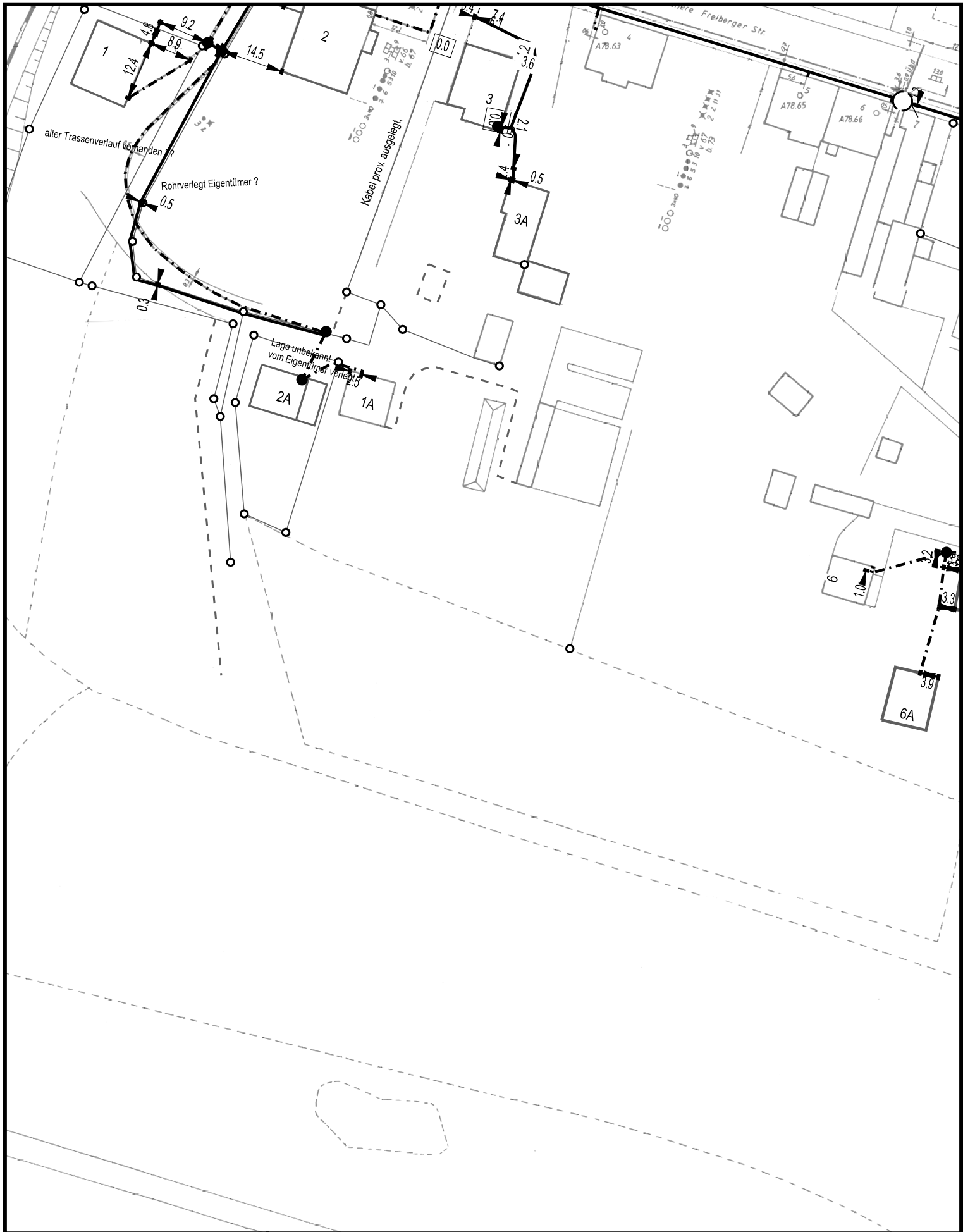


The image shows a detailed architectural site plan of a residential or institutional complex. The plan includes numerous buildings, streets, and utility lines. Three specific areas are highlighted with red rectangular boxes, each labeled with a page number in red text. The top-left box is labeled 'Seite 3', the bottom-left box is labeled 'Seite 2', and the bottom-right box is labeled 'Seite 4'. The plan also features various annotations, including dimensions, bearings, and alphanumeric codes.

Seite 3

Seite 2

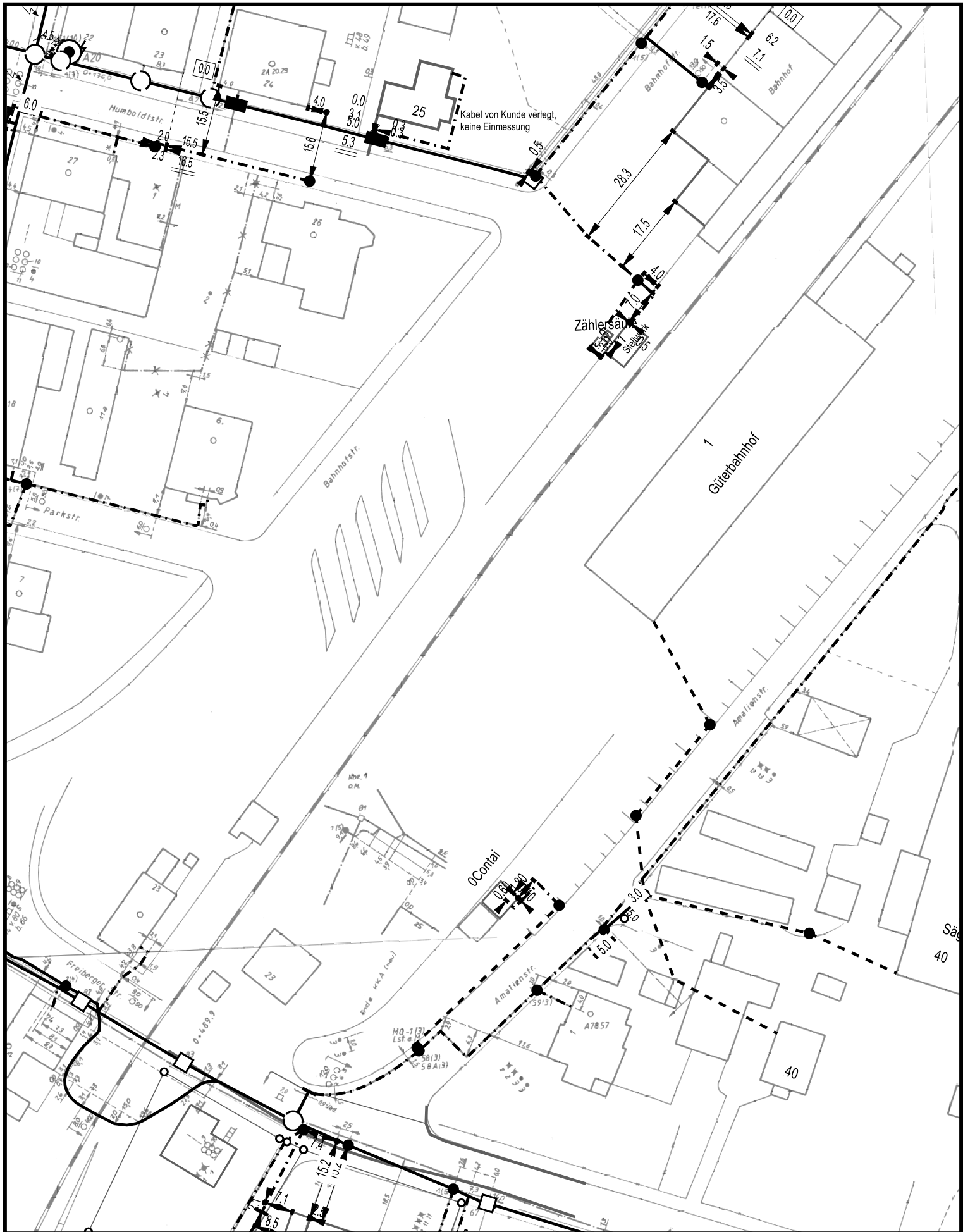
Seite 4



Datum/Uhrzeit: 28.7.2022 16:29:25	Referenznr.: 5555522
Mühlbacher Str. 6 C 09669 Frankenberg/Sa.	
PTI 13 Westsachsen / Chemnitz	
0800 3301000	
Maßstab: 1:1000	gültig bis: 27.8.2022

# Trassenauskunft Kabel

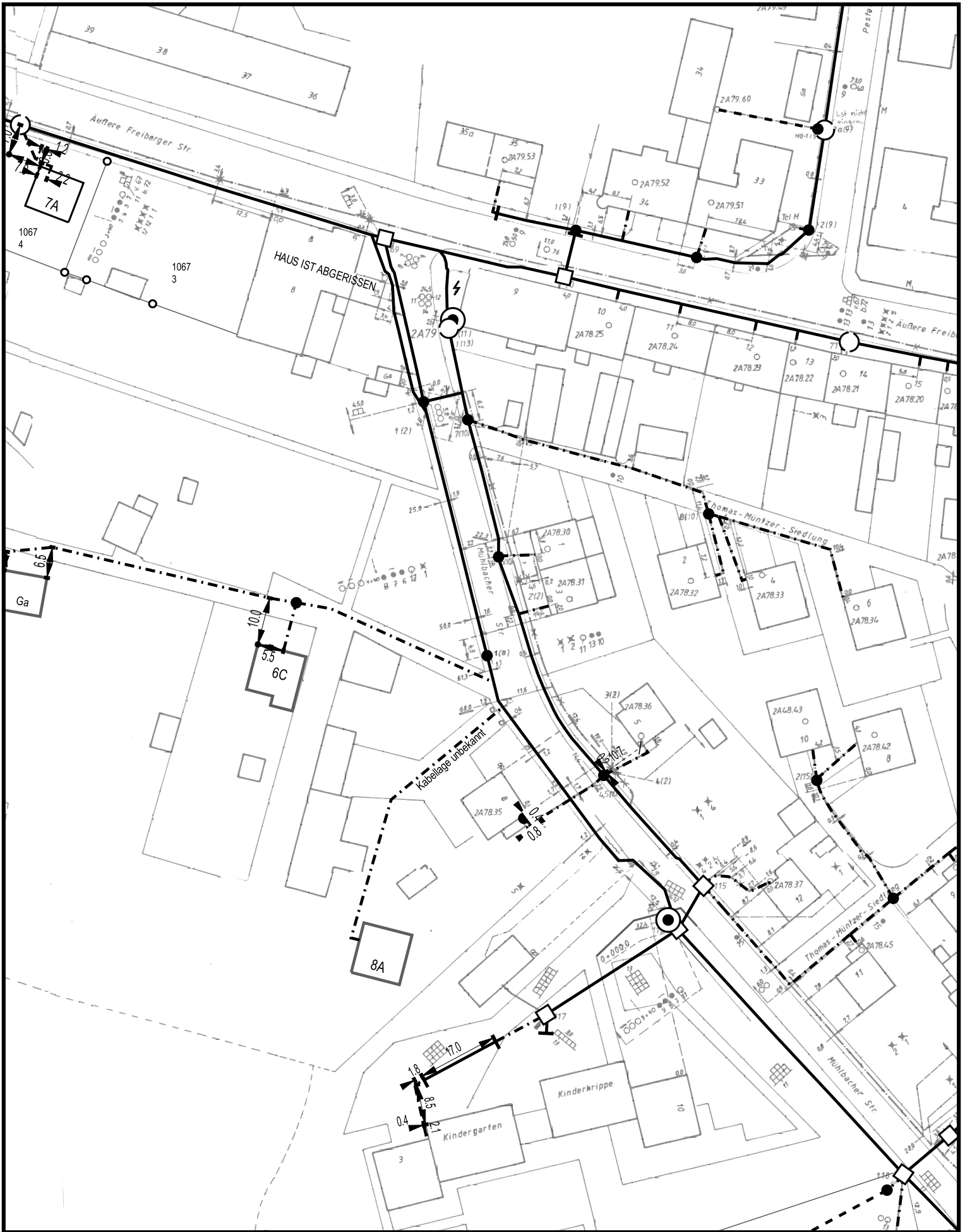




Datum/Uhrzeit: 28.7.2022 16:29:25	Referenznr.: 5555522
Mühlbacher Str. 6 C 09669 Frankenberg/Sa.	
PTI 13 Westsachsen / Chemnitz	
0800 3301000	
Maßstab: 1:1000	gültig bis: 27.8.2022

## Trassenauskunft Kabel





Datum/Uhrzeit: 28.7.2022 16:29:25	Referenznr.: 555522
Mühlbacher Str. 6 C 09669 Frankenberg/Sa.	
PTI 13 Westsachsen / Chemnitz	
0800 3301000	
Maßstab: 1:1000	gültig bis: 27.8.2022

# Trassenauskunft Kabel

